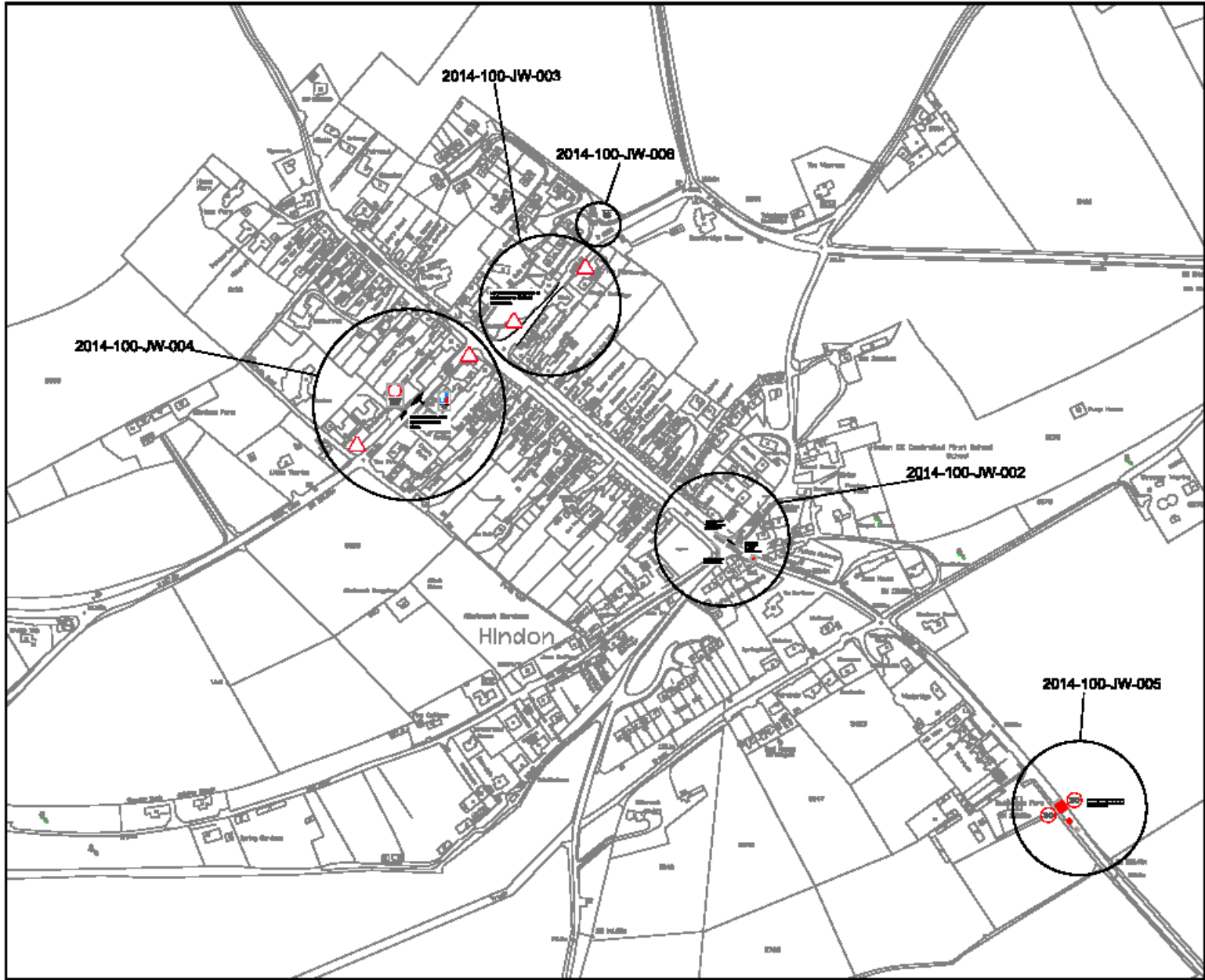


# B3089 Willoughby Hedge





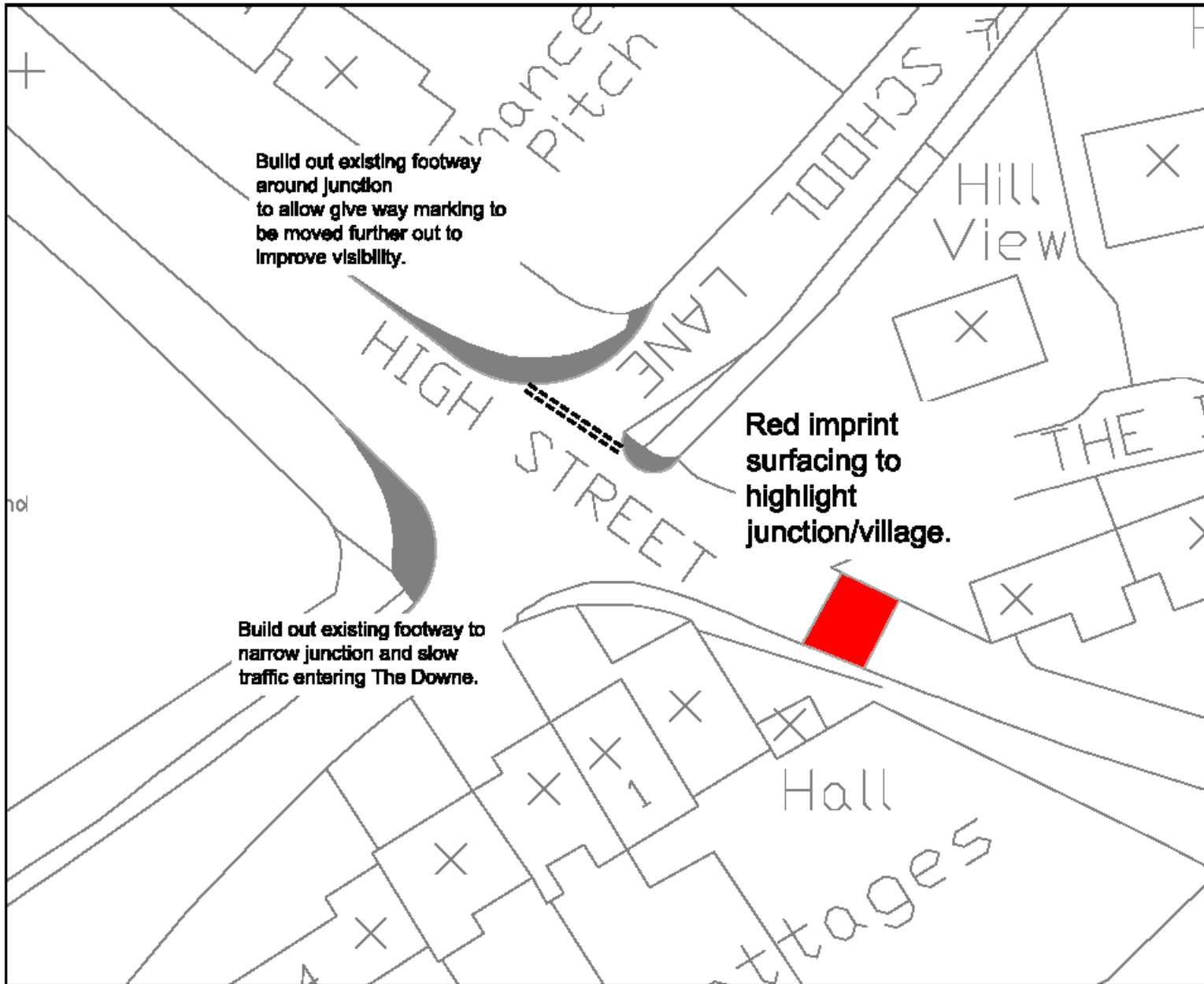
00708

This map is reproduced from Ordnance Survey material with the permission of Ordnance Survey on behalf of the Controller of Her Majesty's Stationery Office. Unauthorised reproduction is prohibited. Copyright and any other rights reserved. Ordnance Survey (OS) 2014.

**Wiltshire Council**  
*Where everybody matters*  
 Traffic & Network Management  
 County Hall, Wyke Road, Trowbridge  
 Wiltshire, BA14 6EQ  
 Tel: 0300 4289100  
[Wiltshire: www.wiltshire.gov.uk](http://www.wiltshire.gov.uk)

F		
E		
D		
C		
B		
A		
Q	2014-100-JW-001	ORIGINAL
09	2014-100-JW-002	REVISION
DRAFTS FORWARDED		
<b>PROPOSAL</b>		
PRIORITY		
SOUTHERN GATE HINDON		
PROPOSED WORKS		
LAYOUT		

SCALE	KEY TO SCALE	REVISION	+
00708	2014-100-JW-001	00708	0
FILE REF	100000-000		



Build out existing footway around junction to allow give way marking to be moved further out to improve visibility.

Red imprint surfacing to highlight junction/village.

Build out existing footway to narrow junction and slow traffic entering The Downe.

NOTED

This map is reproduced from Ordnance Survey material with the permission of Ordnance Survey on behalf of the Controller of Her Majesty's Stationery Office. Unauthorised reproduction is prohibited. Copyright and every other right reserved to Ordnance Survey.

**Wiltshire Council**  
*Where everybody matters*  
 Traffic & Network Management  
 County Hall, Wyke Road, Trowbridge  
 Wiltshire, BA14 4BE  
 Tel: 0300 4289125  
 Website: www.wiltshire.gov.uk

F			
E			
D			
C			
B			
A			
Q	DATE	BY	DESCRIPTION
01	15/03/2015	MM	PROPOSAL

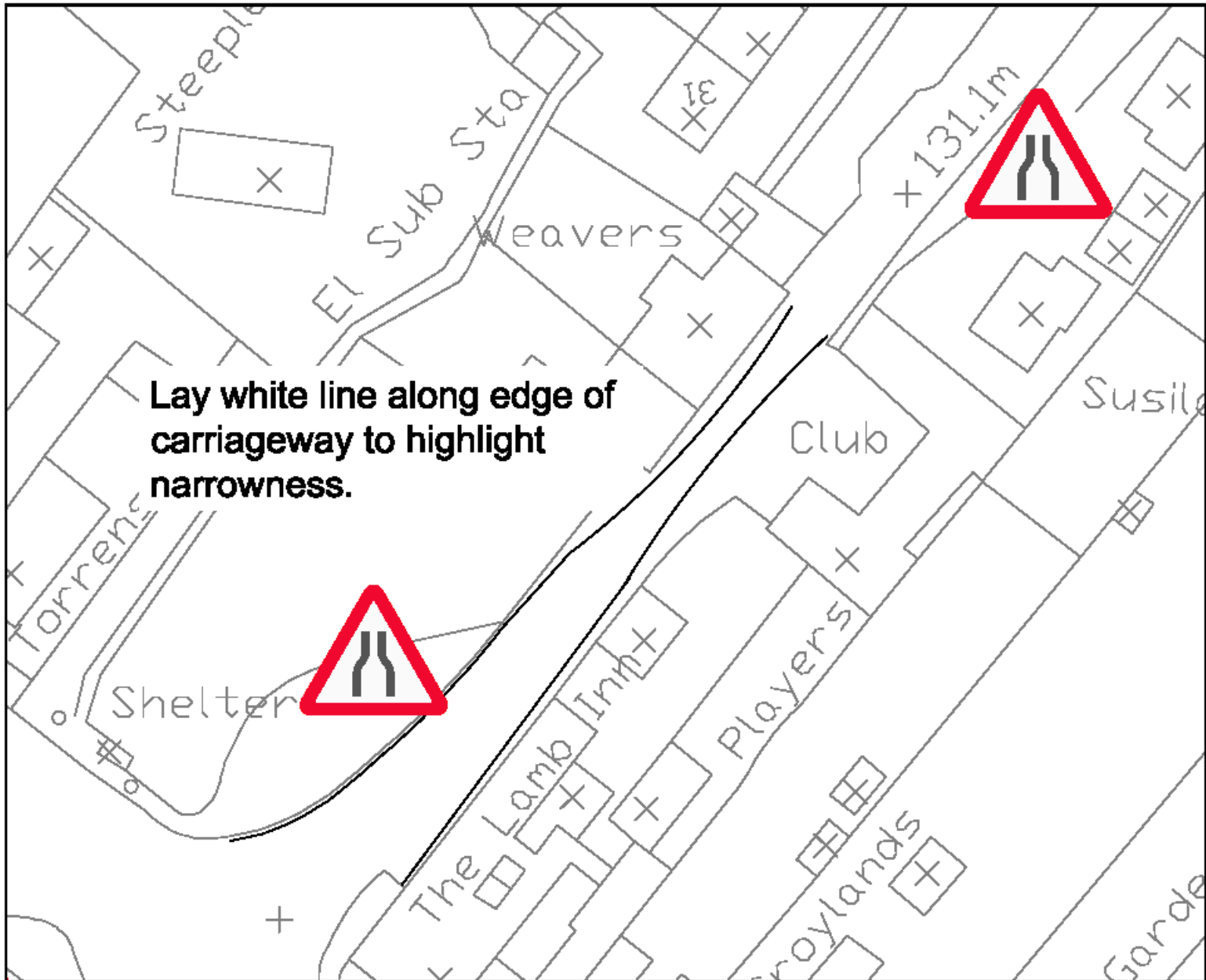
PROPOSAL

PROPOSAL

PROPOSAL

PROPOSAL

SCALE	KEY TO SCALE	REVISION	
DATE	BY	REVISION	
FILE NO	10000-000		



Lay white line along edge of carriageway to highlight narrowness.

NOTES

This map is reproduced from Ordnance Survey material with the permission of Ordnance Survey on behalf of the Controller of Her Majesty's Stationery Office. Unauthorised reproduction is prohibited. Copyright and any other rights reserved. Ordnance Survey (OS) 2010

**Wiltshire Council**  
 Where everybody matters  
 Traffic & Network Management  
 County Hall, Wyke Road, Trowbridge  
 Wiltshire, BA14 6ES  
 Tel: 01299 428910  
 Website: www.wiltshire.gov.uk

F			
E			
D			
C			
B			
A			

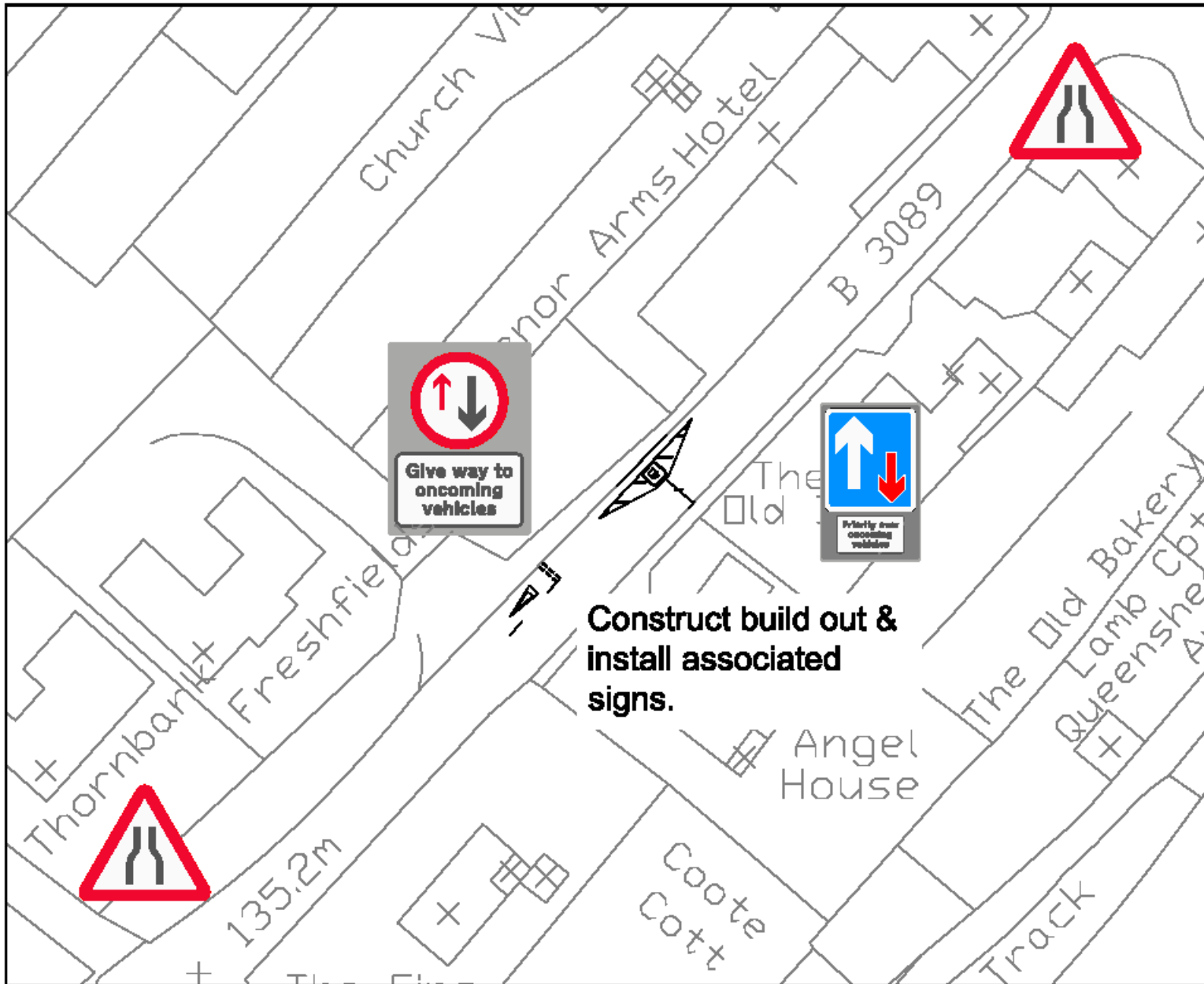
Q: JWW/JWW ORIGINAL  
 BY: JWW  
 DATE: 10/10/2010

**PROPOSAL**

**PROPOSAL**  
 BENTLEY GATE  
 HENSON

**PROPOSAL**  
 HENSON - BENTLEY GATE

SCALE	1:1000	DATE	10/10/2010
PROJECT NO.	2010-001-001	REVISION	0
FILE NO.	10000-000		



07/20

This map is reproduced from Ordnance Survey material with the permission of Ordnance Survey on behalf of the Controller of Her Majesty's Stationery Office. Unauthorised reproduction is prohibited. Copyright and any other rights reserved. Ordnance Survey (2000) 1000

**Wiltshire Council**  
 Where everybody matters  
 Traffic & Network Management  
 County Hall, Wyke Road, Trowbridge  
 Wiltshire, BA14 6LE  
 Tel: 01299 428910  
 Website: www.wiltshire.gov.uk

F		
E		
D		
C		
B		
A		
Q	1000/JW/JW ORIGINAL	
REV		

ISSUED FOR  
**PROPOSAL**

PROJECT  
 BENTLEY GATE  
 HINDEN

PROJECT TITLE  
 PANEL LANE - KISS ME UP APPROACH

SCALE	REV TO SCALE	REVISION
0/0/0	0/0/0	0
FILE NO	10000-000	



## A30 Minster Street, Wilton



Wilton Town Centre






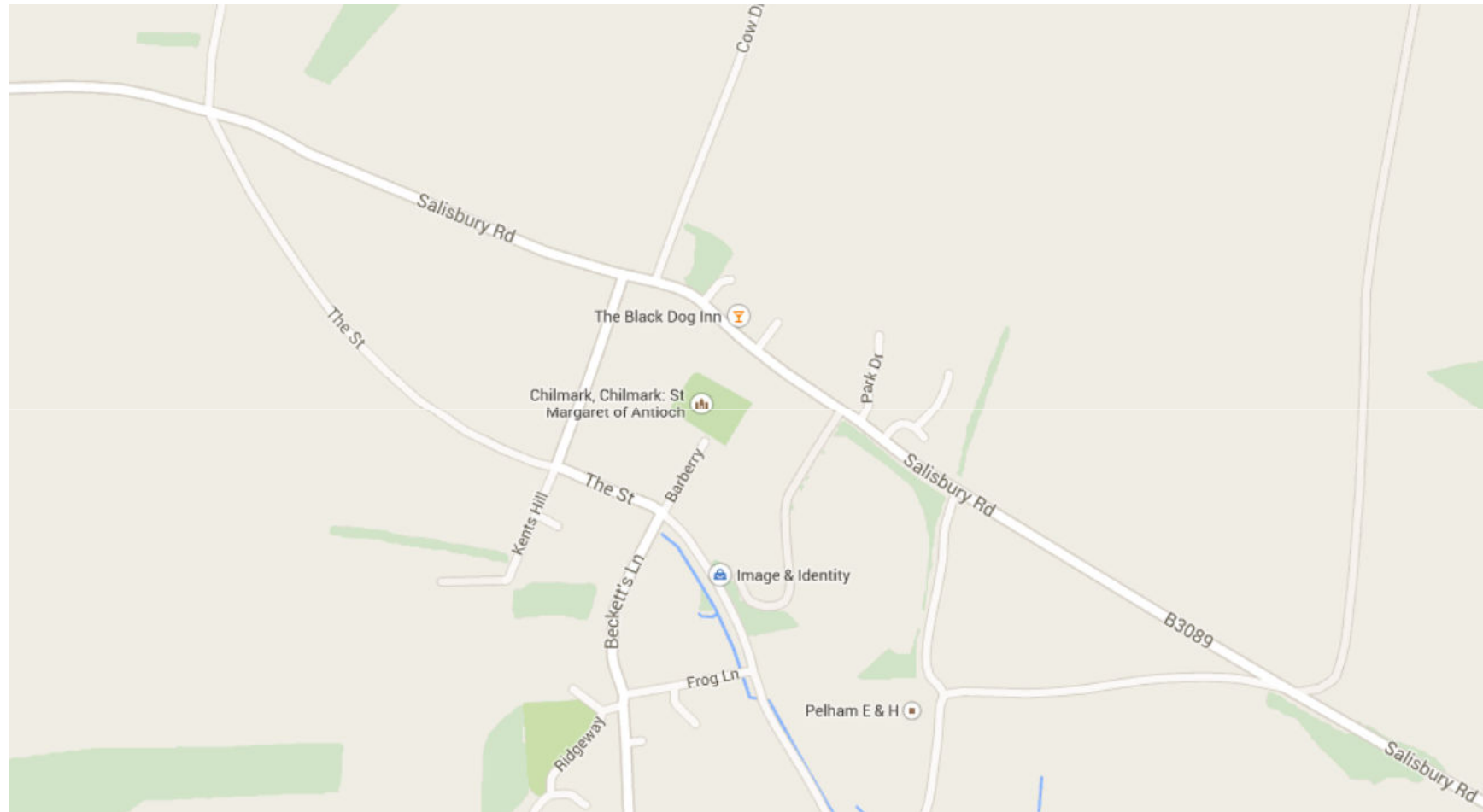
Zeals – 30mph



## The Turnpike, East Knoyle – 30mph



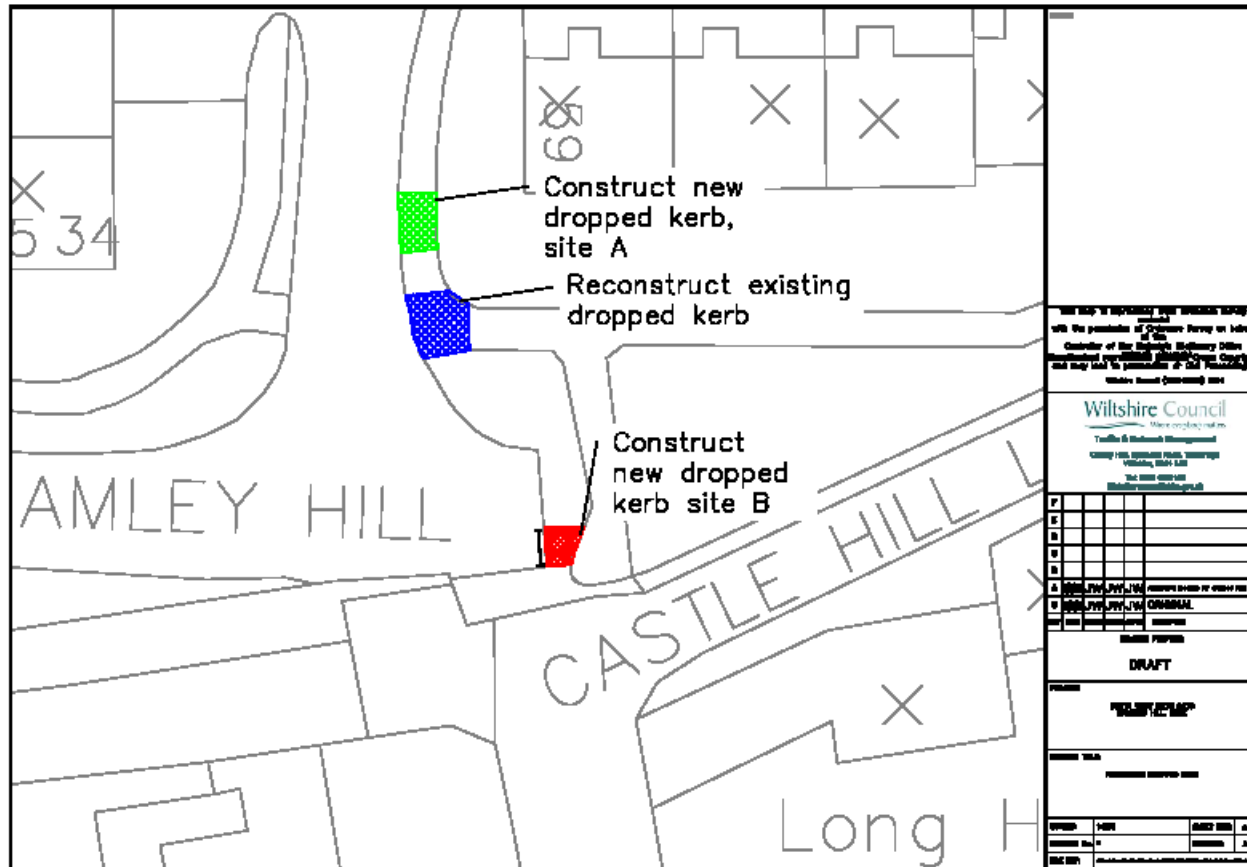
## B3089 - Chilmark



# Kilmington



# Bramley Hill - Mere



## Order of Priority

Barford St Martin – Raise works order (1 day)

Bramley Hill, Mere – Raise invoice for housing.

Chilmark B3089 – Review repeaters and 30 roundels approx 2.5k. (2 1/2 days work)

Hindon – Prepare detailed design and raise work orders (2 days)

Kilmington - Review repeaters and 30 roundels approx 2.5k. (2 1/2 days work)

Zeals - Speed limit review (dependant on review type)

B3089 Willoughby hedges – Prepare plan, raise work order (1/2 day)

A30 Minster Street/Wilton – Pedestrian Count/Investigate improvements/Draft Design (2 days)